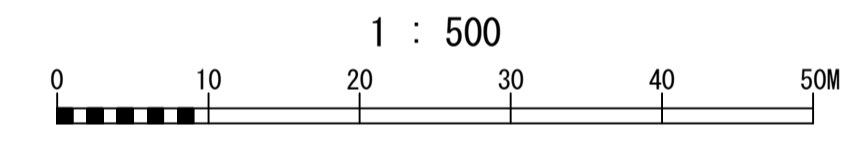
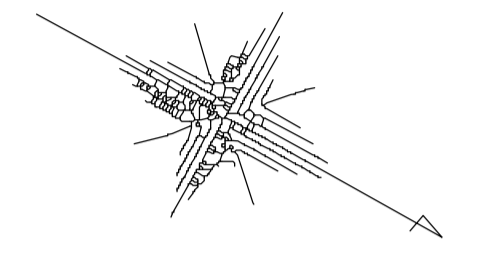
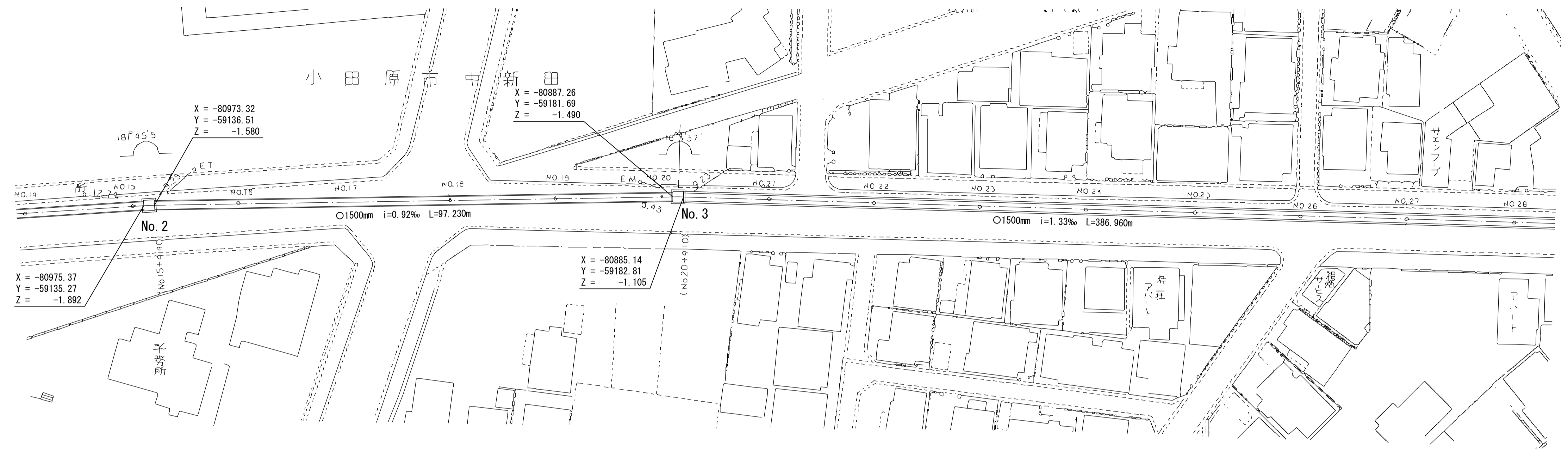


酒匂川流域下水道台帳

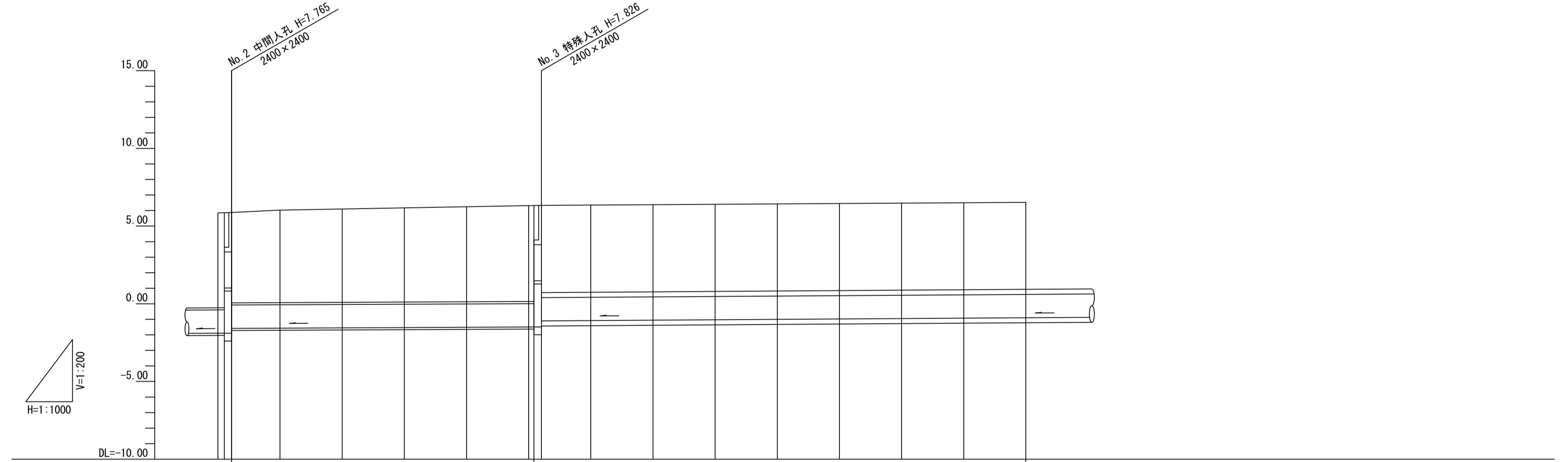
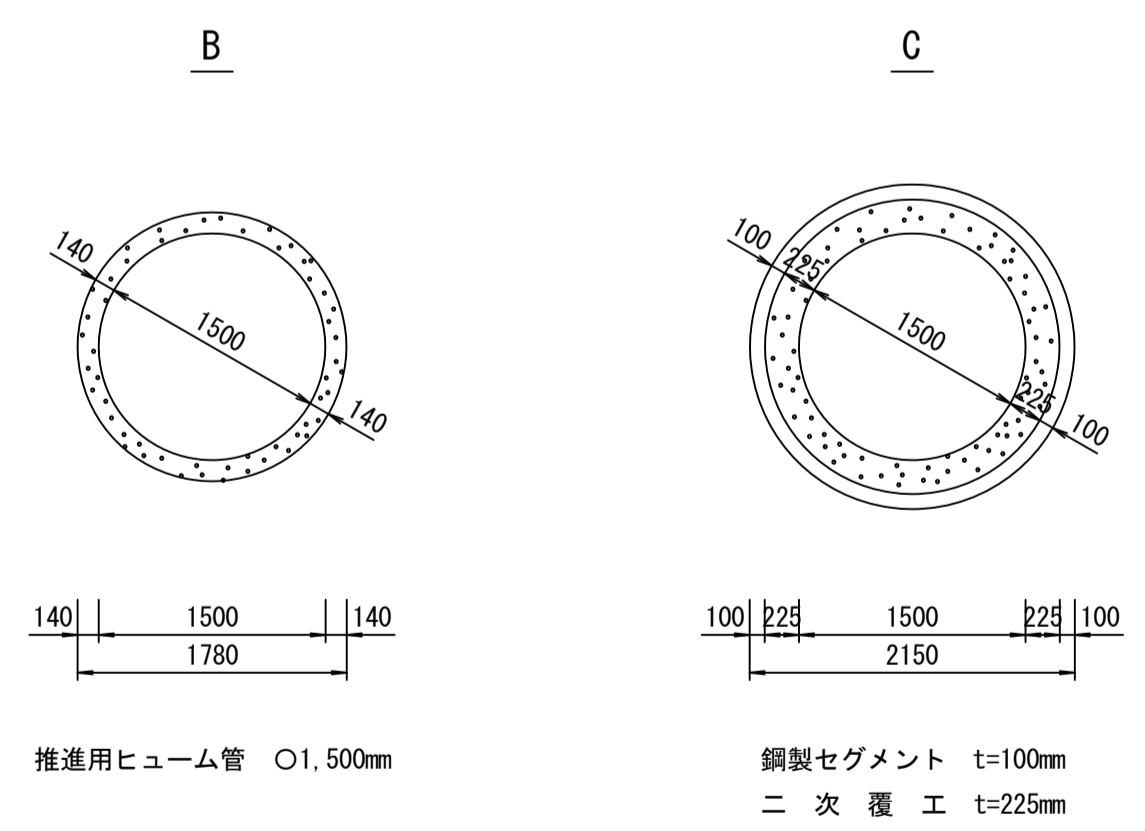
施設平面縦断図

(図面番号 2)

幹線名 左岸幹線



管渠構造図 S=1:50



施工区	昭和52年度(債務負担) L=391.010m																											
占用区間	県道鴨宮・停車場線																											
管渠築造	B							C																				
土被り	6.111 6.813		6.025		6.252		6.332		6.354		6.344 6.346 6.338		6.336		6.352		6.382		6.397		6.414		6.477		6.505		6.524	
地盤高	5.838 5.897 5.973		6.025		6.252		6.332		6.354		6.344 6.346 6.338		6.336		6.352		6.382		6.397		6.414		6.477		6.505		6.524	
管底高	-1.892 -1.580										-1.490 -1.105																-0.888	
追加距離	300.000 2.000 304.470		320.000		340.000		360.000		380.000		400.000 2.000 404.100		420.000		440.000		460.000		480.000		500.000		520.000		540.000		560.000	
区間距離	0.000 2.000 2.460		15.500		20.000		20.000		20.000		20.000 2.000 2.460		15.900		20.000		20.000		20.000		20.000		20.000		20.000		20.000	
測点	No. 15 +2.07 +4.47		No. 16		No. 17		No. 18		No. 19		No. 20 +1.10 +4.10		No. 21		No. 22		No. 23		No. 24		No. 25		No. 26		No. 27		No. 28	