

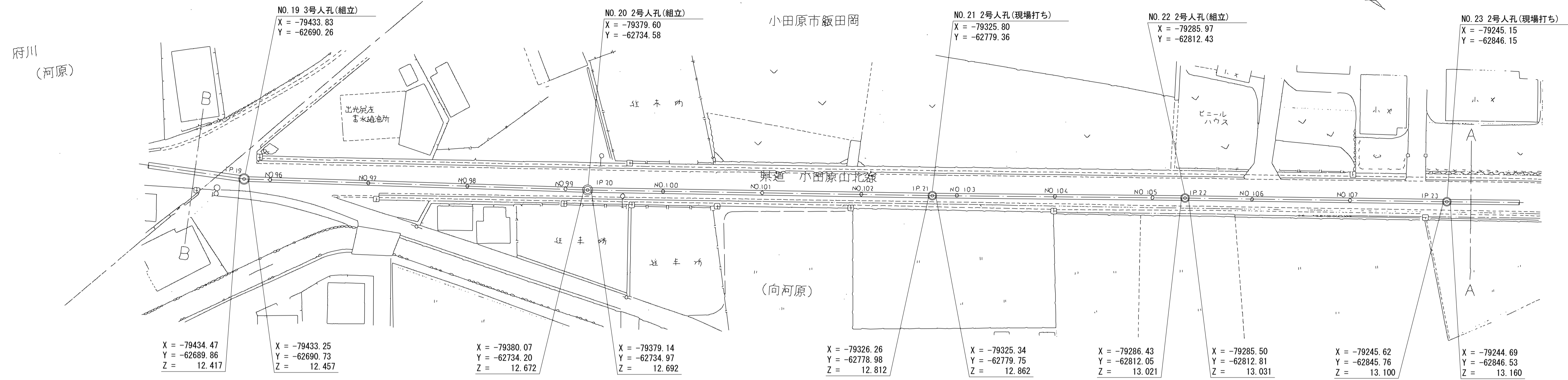
酒匂川流域下水道台帳

施設平面縦断図(図面番号 11)

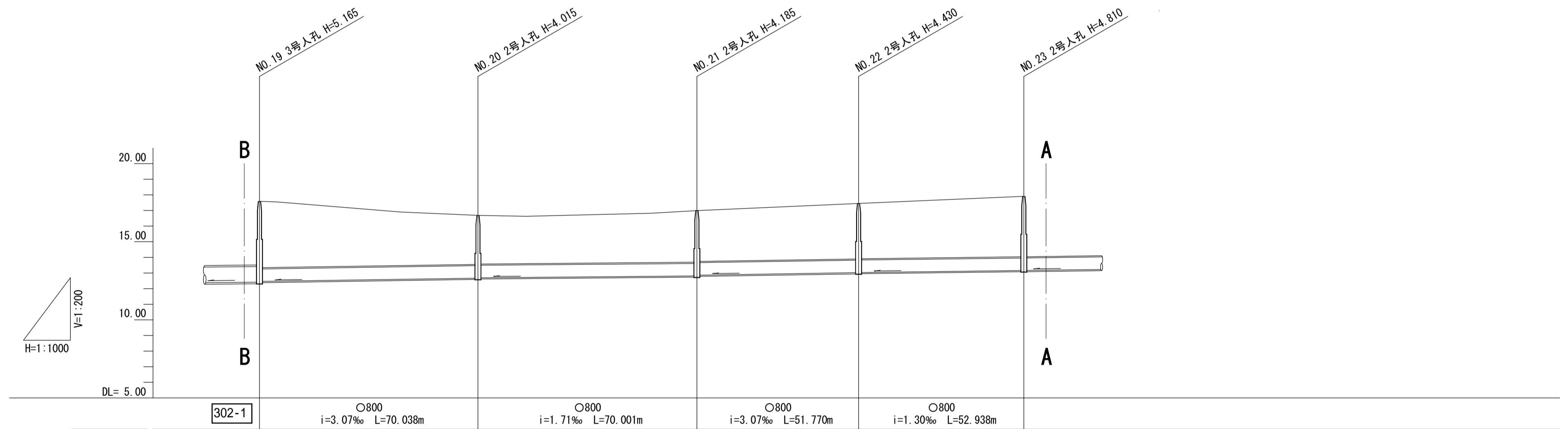
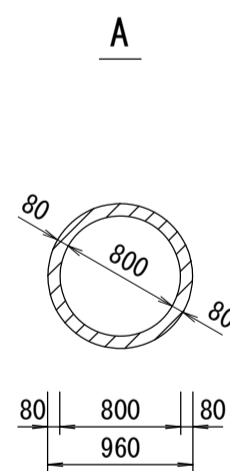
10 11 12

幹線名 狩川幹線

1 : 500



管渠構造図 S=1:50



施工区	301工区																		
占用区間	県道小田原山北線																		
管渠築造	A																		
土被り	4.245		3.135	3.115		3.205	3.255	3.550	3.540		3.930								
地盤高	17.582	17.552	17.216	16.903	16.691	16.687	16.631	16.674	16.826	16.997	17.017	17.191	17.343	17.451	17.543	17.726	17.910		
管底高	12.417	12.457			12.672	12.692			12.812	12.862			13.021	13.031		13.100	13.160		
追加距離	0.000	1914.615	1920.000	1940.000	1960.000	1980.000	1984.653	2000.000	2020.000	2040.000	2054.654	2060.000	2080.000	2100.000	2106.424	2120.000	2140.000	2150.362	2159.362
区間距離	0.000	5.385	20.000	20.000	20.000	4.653	15.347	20.000	20.000	14.654	5.346	20.000	20.000	6.424	13.576	20.000	19.362	19.362	19.362
測点	No.95 +14.615	No.96 +19.362	No.97	No.98	No.99 +4.653	No.99 +4.653	No.100	No.101	No.102	No.102 +14.654	No.103	No.104	No.105	No.105 +6.424	No.106	No.107	No.107 +19.362	No.107 +19.362	No.107 +19.362
曲線	7-16-18		0-30-23						0-4-8		0-8-33		0-2-44						

調整
年月
平成
3
年
3
月

ページ

12

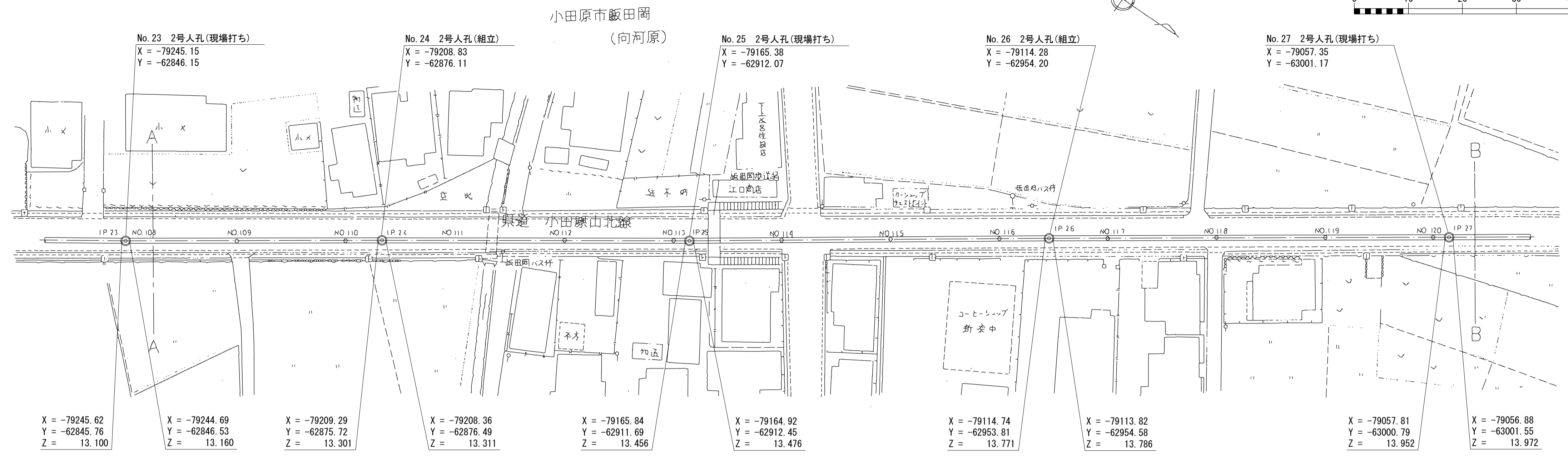
酒匂川流域下水道台帳

施設平面縦断図(図面番号 12)

11 12 13

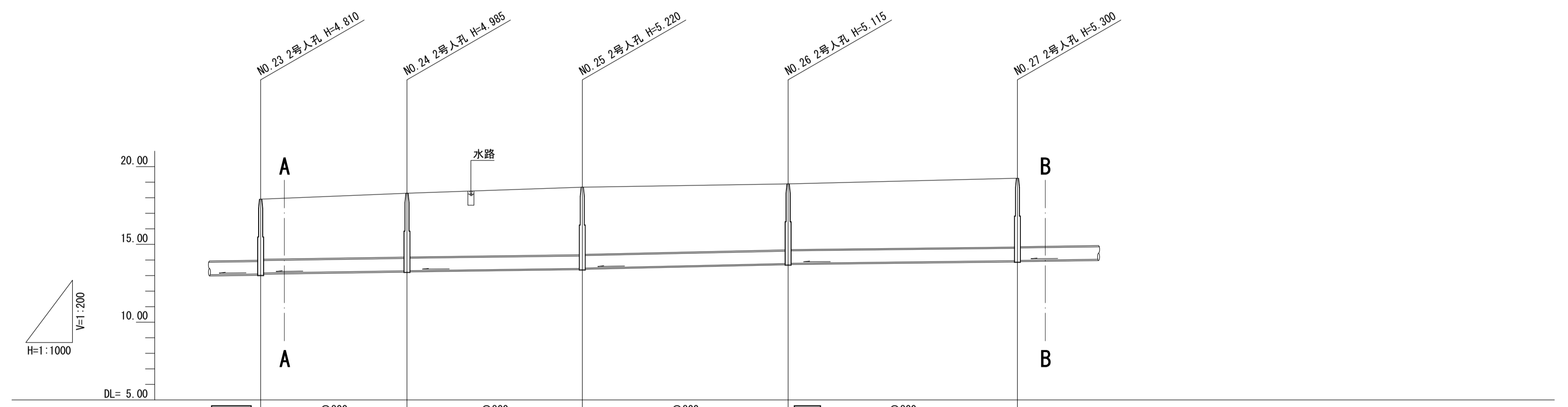
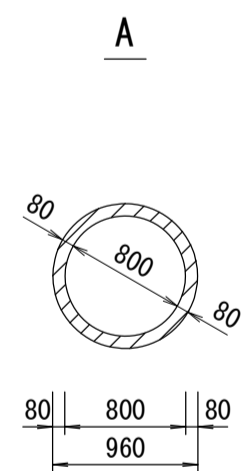
幹線名 狩川幹線

1 : 500



X = -79245.62 Y = -62845.76 Z = 13.100	X = -79244.69 Y = -62846.53 Z = 13.160	X = -79209.29 Y = -62875.72 Z = 13.301	X = -79208.36 Y = -62876.49 Z = 13.311	X = -79165.84 Y = -62911.69 Z = 13.456	X = -79165.38 Y = -62912.07 Z = 13.476	X = -79114.74 Y = -62953.81 Z = 13.771	X = -79114.28 Y = -62954.20 Z = 13.786	X = -79113.82 Y = -62954.58 Z = 13.786	X = -79057.81 Y = -63000.79 Z = 13.952	X = -79056.88 Y = -63001.55 Z = 13.972
--	--	--	--	--	--	--	--	--	--	--

管渠構造図 S=1:50



施工区	301工区																			
占用区間	県道小田原山北線																			
管渠築造	A																			
土被り	3.870		4.105		4.340		4.235		4.420											
地盤高	17.910	17.907	18.065	18.251	18.286	18.389	18.535	18.650	18.676	18.748	18.777	18.848	18.886	18.916	19.000	19.121	19.232	19.252	19.252	19.252
管底高	13.100	13.160		13.301	13.311		13.456	13.476		13.771	13.786		13.952	13.972						
追加距離	0.000	2159.362	2160.000	2180.000	2200.000	2206.449	2220.000	2240.000	2260.000	2262.852	2280.000	2300.000	2320.000	2325.076	2340.000	2360.000	2380.000	2400.000	2402.885	2402.885
区間距離	0.000	0.638	20.000	20.000	6.449	13.551	20.000	20.000	20.000	2.852	17.148	20.000	20.000	9.076	10.924	20.000	20.000	20.000	2.885	2.885
測点	No.107 +19.362	No.108	No.109	No.110 +6.449	No.111	No.112	No.113 +2.852	No.114	No.115	No.116 +9.076	No.117	No.118	No.119	No.120 +2.885	No.120 +2.885					
曲線	0-2-44			0-6-22			0-7-6			0-1-29				0-4-52						

調整
年月
平成
3
年
3
月
ページ
13